

**Burnley's Local Plan: Maps showing the Main Modifications to the Proposed Submission Policies Maps required for Adoption**

An updated Policies Map to be printed following Adoption.  
Please also note Site references to be amended.

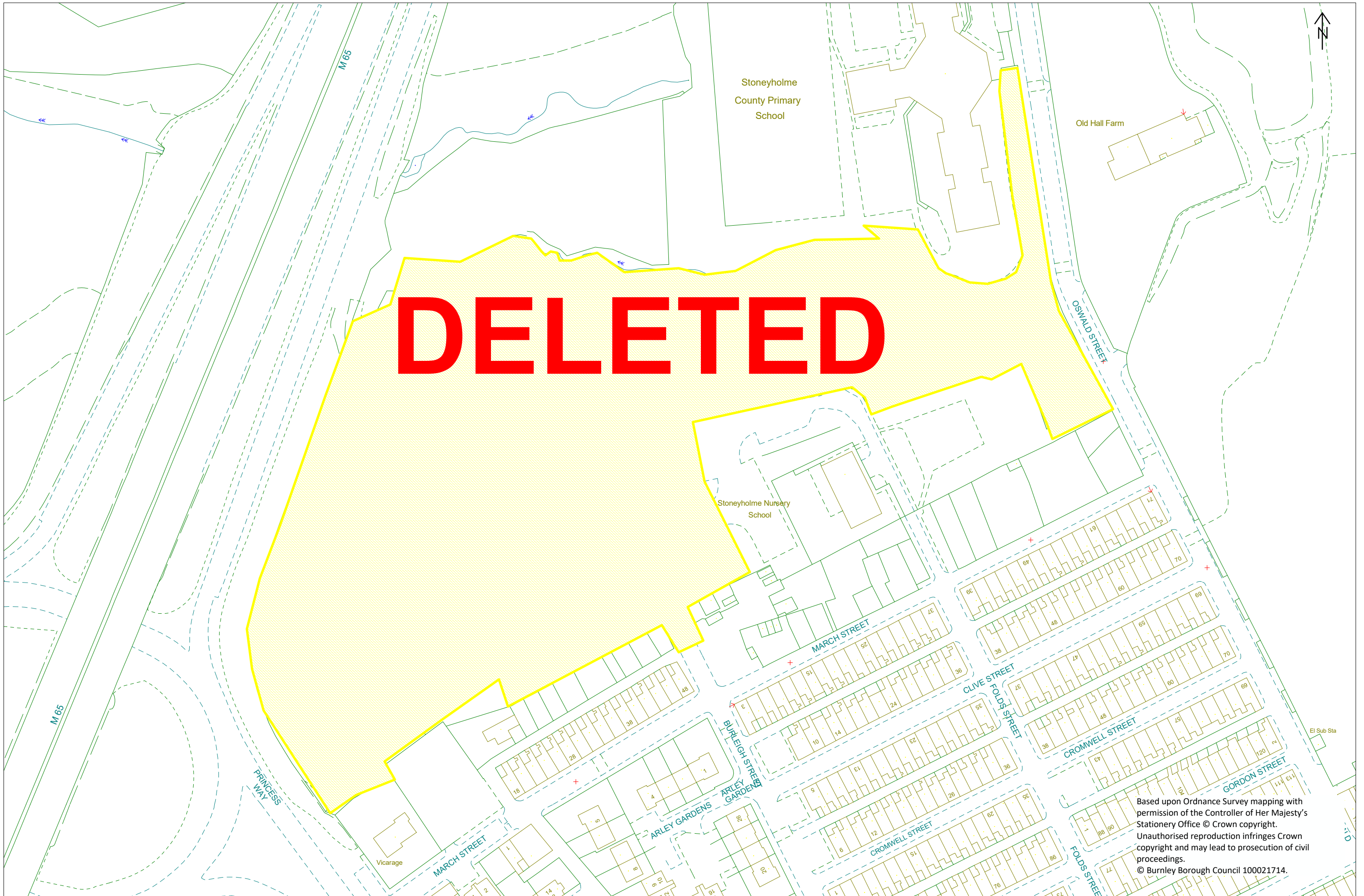
| Main Modification Number | Proposed Submission Plan Rerence | Nature of Change                            |
|--------------------------|----------------------------------|---|
| MM7                      | HS1/13                           | Allocation Deleted                          |
| MM7                      | HS1/14                           | Allocation Deleted                          |
| MM7                      | HS1/18                           | Allocation Deleted                          |
| MM10                     | GT1                              | Allocation Deleted                          |
| MM12                     | EMP1/2                           | Allocation Amended                          |
| MM12                     | EMP1/4                           | Allocation Deleted                          |
| MM12                     | EMP1/12                          | Allocation Deleted                          |
| MM12                     | EMP1/12                          | Green Belt and Development Boundary Amended |
| MM12                     | EMP1/13                          | Allocation Deleted                          |
| MM12                     | EMP1/13                          | Green Belt and Development Boundary Amended |
| MM13                     | Padiham Town Centre Boundary     | Boundary Amended                            |




Based upon Ordnance Survey mapping with permission of the Controller of Her Majesty's Stationery Office © Crown copyright. Unauthorised reproduction infringes Crown copyright and may lead to prosecution of civil proceedings.  
© Burnley Borough Council 100021714.

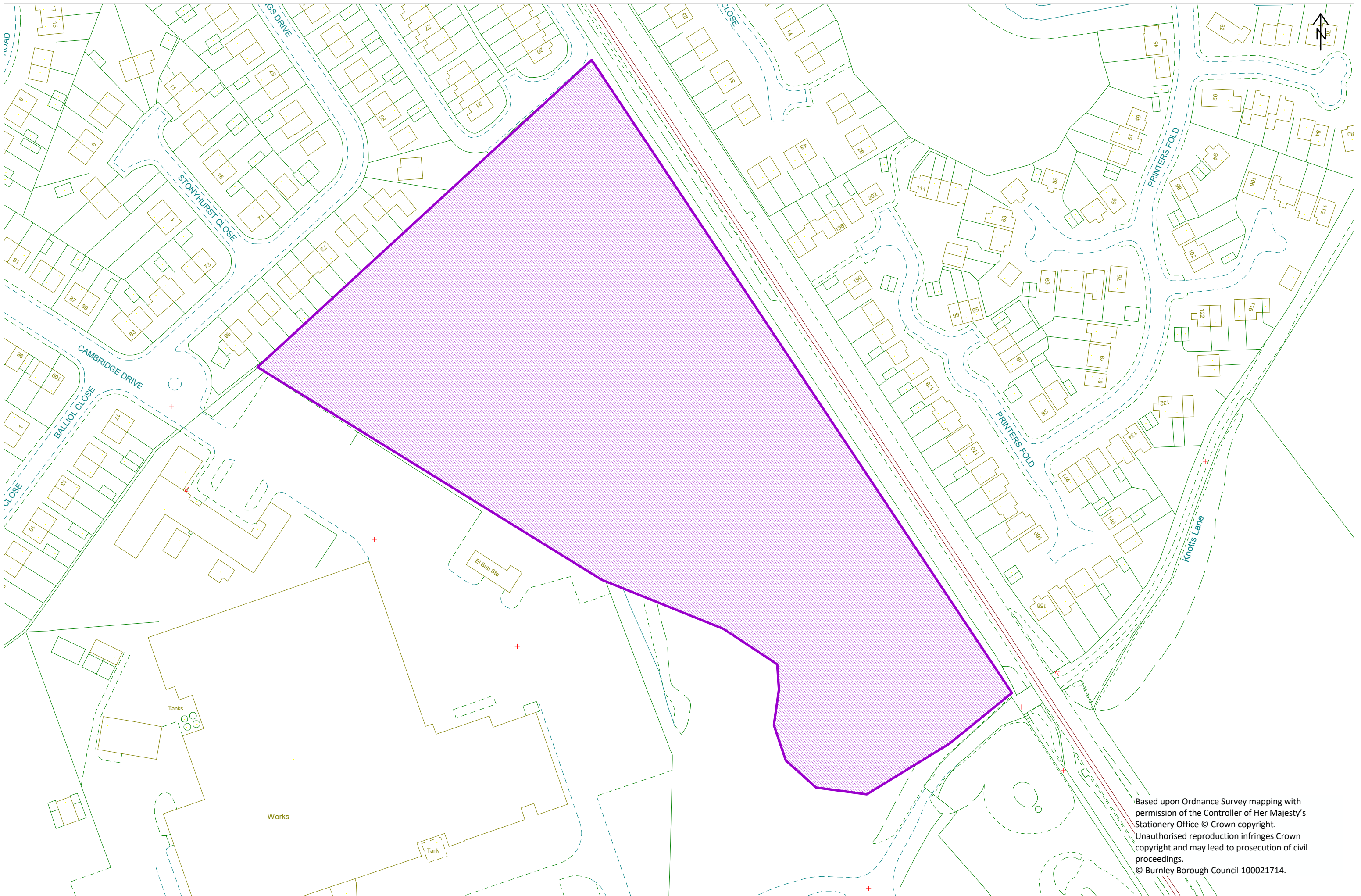


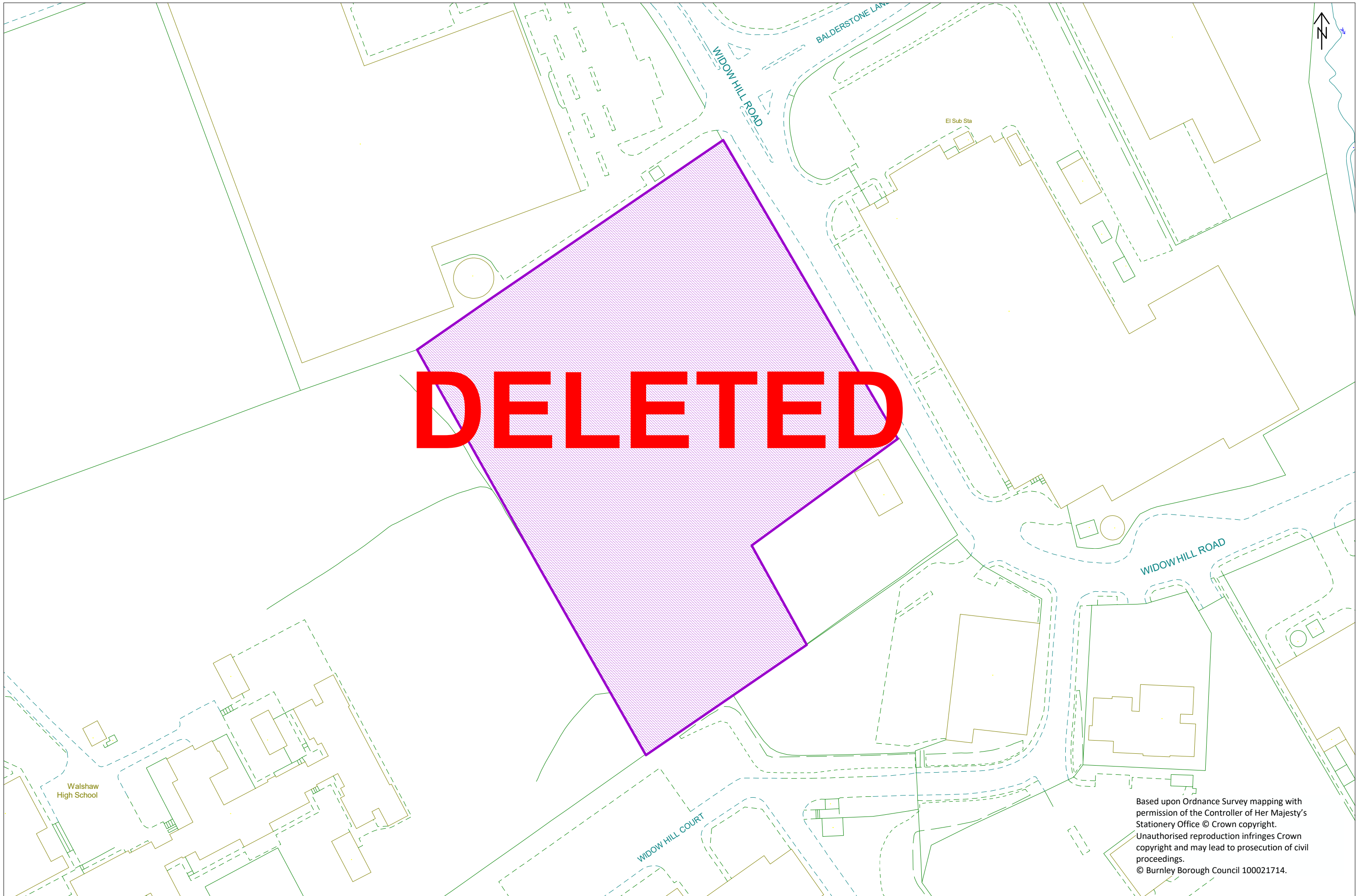
Based upon Ordnance Survey mapping with permission of the Controller of Her Majesty's Stationery Office © Crown copyright. Unauthorised reproduction infringes Crown copyright and may lead to prosecution of civil proceedings.  
© Burnley Borough Council 100021714.

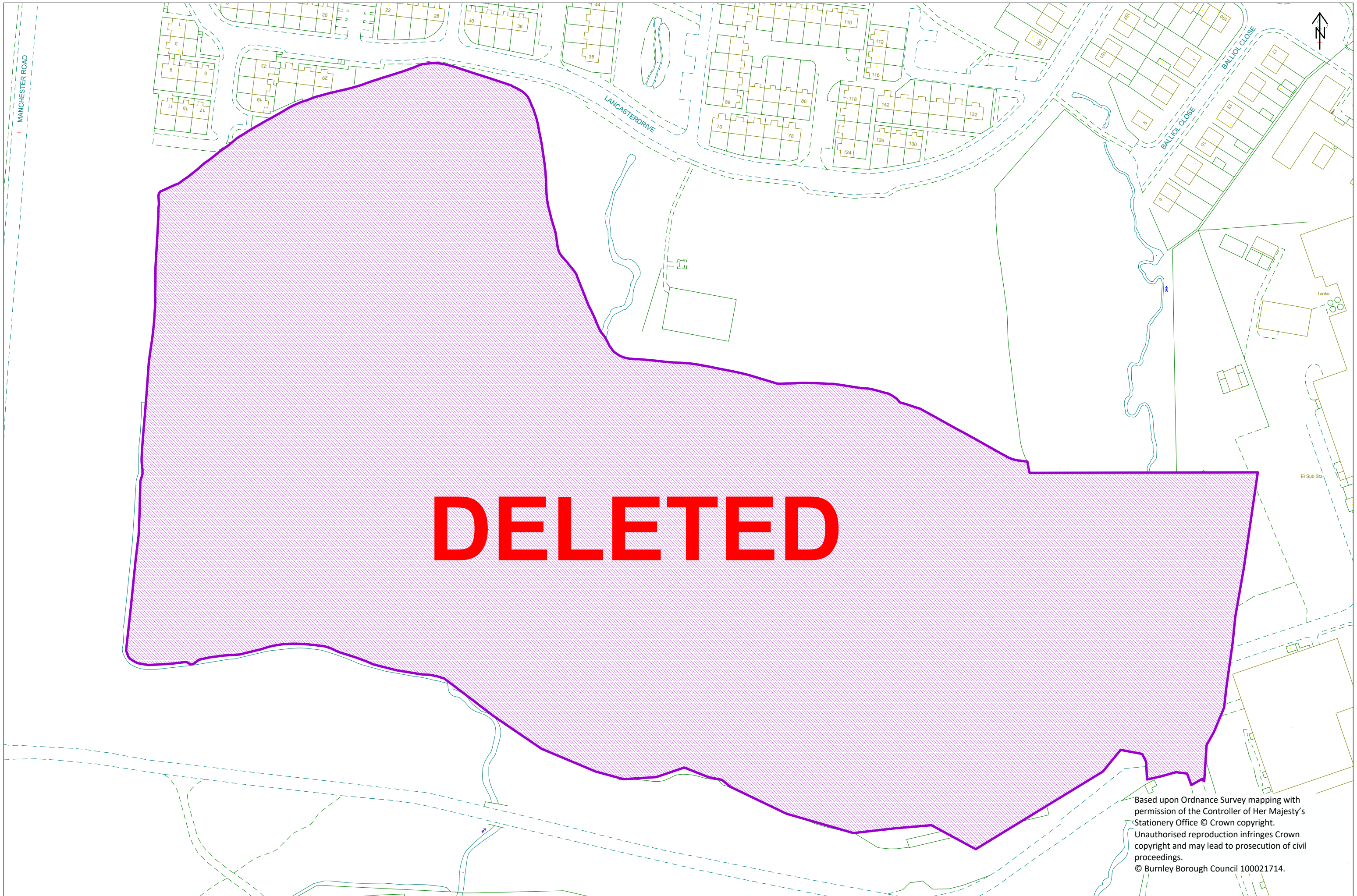












Based upon Ordnance Survey mapping with permission of the Controller of Her Majesty's Stationery Office © Crown copyright.  
Unauthorised reproduction infringes Crown copyright and may lead to prosecution of civil proceedings.  
© Burnley Borough Council 100021714.



